

.....	3
.....	4
.....	5
.....	6
.....	7
.....	8
.....	10
.....	12
.....	14
.....	16
.....	17
.....	18
.....	20
.....	22
.....	23
.....	25
.....	29

1987

1

2

3

4

1972 2

86-25-83786821
jhzheng@hhu.edu.cn



2006.12
2005.10~2006.9
2001.4~2006.12
1998.9~2001.4
1995.9~1998.9
1993.9~1995.7
1989.9~1993.7

1		2009585812	2009.10~2012.12
2	200901062		2009.10~2012.09
3	50979033		2010.1~2012.12
4		108065	2008.1~2010.12
5	NCET-07-0255		2008.1~2010.12
6	50509007		2006.1~2008.12
7			
8		U0970154	2009.11~2010.6
9		200701026	2008.1~2010.12
			SX2008-012
	2008.1~2010.12		
10		2010CB429002	2010.1~2014.9

973

- 1 Zhang Wei, Yan Yixin, *Zheng Jinhai*, et al. Temporal and spatial variability of annual extreme water level in the Pearl River Delta region, China. *Global and Planetary Change*, 2009, 69(1-2): 35-47
- 2 Demirbilek Zeki, Lin Lihwa, Seabergh WC, Mase Hajime, and *Zheng Jinhai*. Laboratory and numerical studies of hydrodynamics near jetties. *Coastal Engineering Journal*, 2009, 51 (2): 143-175
- 3 *Zheng Jinhai* and Tang Yu. Numerical simulation of spatial lag between wave breaking point and location of maximum wave-induced current. *China Ocean Engineering*, 2009, 23(1): 59-71
- 4 *Zheng Jinhai*, Mase Hajime, Demirbilek Zeki and Lin Lihwa, Implementation and evaluation of alternative wave breaking formulas in a coastal spectral wave model. *Ocean Engineering*, 2008, 35 (11-12): 1090-1101
- 5 *Zheng Jinhai*. Depth-dependent expression of obliquely incident wave induced radiation stress. *Progress in Natural Science*, 2007, 17(9): 1067-1073

1
2009 3 2009

2
2009 2 2009

3
2007 2

4
2007 2

5
2008

6
2007

7
2006

8
2008

1 SPH V1.0 HHU-SPHWT 2008SR15409
102588 2008 06 01

2 V1.0 HHU-WABED 2009SR023141
0150140 2009 03 02

1
2
3
4
5
6 Water Science and Engineering

1967 1

86-25-83787350

xfm67@hotmail.com

1	2008.9	Bedford Institute of Oceanography
2	2006.12	
3	2004.9~2006.9	Bedford Institute of Oceanography
4	2001.4~2006.11	
5	1998.9~	

- 8 *Fumin Xu* et al. Numerical forecasting of waves during hurricane Juan. Proceedings of the 2th Annual Lunenburg Bay Project Workshop Canada, 2005.
- 9 *Fumin Xu* et al. Simulation of typhoon-driven waves in the Yangtze estuary with multiple-nested wave models. *China Ocean Engineering*, 2005,19(4): 613-624.
- 10 *Fumin Xu* et.al. Shallow Water Simulation Of Hurricane-Generated Waves. Proceedings of Canadian Coastal Conference, Canada, 2005.

1973 12

86-25-83786983

chaofengtong@hhu.edu.cn



2009.12 Virginia Institute of Marine Science

2008.5

2005.3~2008.5

2000.9~2005.3

1997.9~2000.7

1993.9~1997.9

1

2009ZX07317-007 2009.9~2011.12.

2

50709007

2008.1~2010.12

3

SHUEP APL3 Study on Numerical Model of Salinity Forecast or QinCaoSha Reservoir
in the Yangtze Estuary, SGC:1350335 2008.1~2008.6

4

200701026 2008.1~2010.12

5

SX2008-012

2008.1~2010.12

6

973

2010CB429002 2010.1~2014.9

7

U0970154 2009.11~2010.6

1 Li Qiang, *Tong Chaofeng*. Research on the flow and sediment diversion characteristics in the branch rivers of the lower Yangtze River. Proceedings of 3th international conference on estuary and coasts, Japan, 2009

2 *Tong Chaofeng*, Lei Zhiyi, Yan Yixin, Li Jianyong. Multiple time-scal analysis on flow and sediment of Yangtze River into the sea. Proceedings of 4th Chinese-German joint

- symposium on coastal and ocean engineering, Germany, 2008
- 3 *Tong Chaofeng*, Yixin Yan, Yanqiu Meng and Fei Ji. Predicting the diversion ratio of branching river. Proceedings of 15th congress of the Asia and Pacific division of the international association of hydraulic engineering and research and international symposium on maritime hydraulics(ISMH), Indian, 2006
 - 4 *Tong Chaofeng*,Meng Yanqiu. A numerical shallow water model based on the non-orthogonal curvilinear grids. Proceedings of 25th international conference on offshore mechanics and arctic engineering, Germany, 2006
 - 5 *Tong Chaofeng*, Yixin Yan, Yanqiu Meng. A new method to generate orthogonal curvilinear grids based on the water depth. Proceedings of 3th Chinese-German joint symposium on coastal and ocean engineering, China, 2006
 - 6 *Tong Chaofeng*, Yan Yixin, Jifei. Application of 2-D sediment numerical model on project in Hongqili channel. Proceedings of 2nd international conference on estuaries and coasts. China, 2006
 - 7 Meng Yanqiu, *Tong Chaofeng* and Tian Zhongnan. A new model of grain size distribution changing in riverbed mixing-layer. Proceedings of 15th congress of the Asia and Pacific division of the international association of hydraulic engineering and research and international symposium on maritime hydraulics(ISMH), India, 2006

1				2009
		2009	5	
2				2009
	2009	3		
3				2002

1972 9

86-25-83786983

zhangweihhu@126.com



2009.05~

2007.03-2009.04

2001.09~2006.12

1997.09~2001.06

1

2009586712 2010.01~2012.12

2

2008546022 2008.10~2010.04

3

(200801360) 2008.01-2009.12

4

20070420965 2007.6-2009.03

5

0702007C

2008.01~2009.12

1

Zhang Wei, Yan, Yixin, Zheng, Jinhai, Li, Ling, et al. Temporal and spatial variability of annual extreme water level in the Pearl River Delta, China. Global and Planetary Change, 2009, 69(1):35-47

2

, , , .
, 2008, 39(9):1098-1103

3

, . (), 2008,36(6):838-841

4

Zhang Wei, Yang Mingyuan Zhou Xiaoyan. One-D and three-D combined hydrodynamic numerical model for river networks and estuary. Proceedings of the 4th Chinese-German joint symposium on hydraulic and ocean engineering, Germany, 2008

5

Zhang Wei, Hao Jialing. Human impacts on the hydrology in Pearl River delta, China. Proceedings of the ASME 27th international conference on Ooffshore mechanics and arctic engineering, America, 2008.

6

Zhang Wei, Li Ling, Dong Xue. Analysis of hydrodynamic characteristics and estuarine dynamic process of the Dongjiang River Delta based on 1-d numerical model.

Proceedings of 16th IAHR-ADP Congress, China, 2008.

1 2009 4 2009

2 (2009 7) 2009

1978 10



86-25-83787914

aftao@hhu.edu.cn

2009.9
2008.3~2009.7
2004.3~2007.12
2006.10~2006.11
2002.9~2004.3
1998.9~2002.7

1 200901
2010.1~2012.1

2 200901062 2009.10~2012.09

1 2008 17 1
175-180

2 Yan Yixin, *Tao Aifeng* et al. Analysis on the circulation of Yangtze Rive Estuary based on ADCP measurements. *China Ocean Engineering*, 2007, 21(3):485-494

3 *Tao Aifeng*, Yan Yixin et al. Researching on Disastrous Rogue Waves in China. APAC2007, China, 2007:255-258

4 *Tao Aifeng* Li Rui-jie et al. Numerical Simulation and Analysis to Tidal Currents and Wave Field of Huangmao Sea. 15th APD,IHAR, Indian, 2006:1127-1132

5 2006, 24(6):42-44

6 5000
2005:343-346

7 2004, 32
104-106

1 2009

2009 8

1			U0970154	2009.11~2010.6
2			50979033	2010.1~2012.12
3			50779015	2008.1~2010.12
4			50709007	2008.1~2010.12
5			50509007	2006.1~2008.12
6		973	2010CB429002	2010.1~2014.9

7 SHUEP APL3 Study on Numerical Model of Salinity Forecast or QinCaoSha Reservoir in

14			2008523912	2008.4~2009.12
15			2009585812	2009.10~2012.12
16			2008546022	2008.10~2010.04
17			200801360	2008.1-2009.12
18			20070420965	2007.6~2009.03
19			0702007C	2008.1~2009.12
20			2009586712	2010.1~2012.12
21			200901	2010.1~2012.1
22			CX07b_135Z	2007.9~2009.9

2008 2009 22 3
14 5

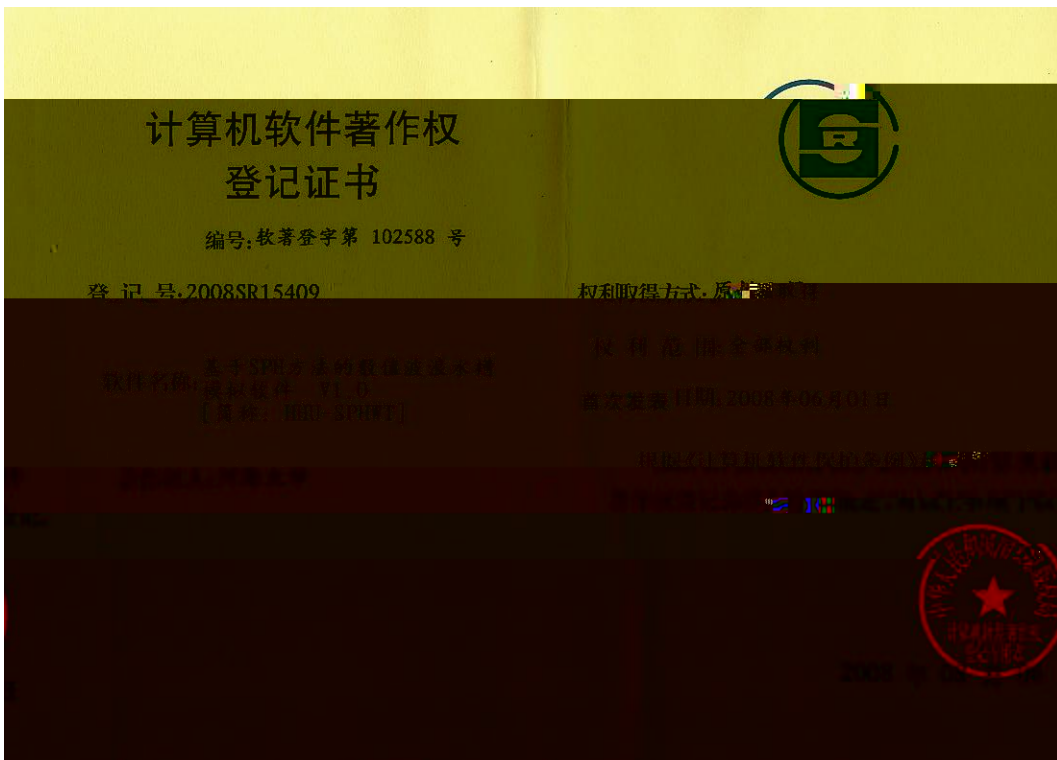
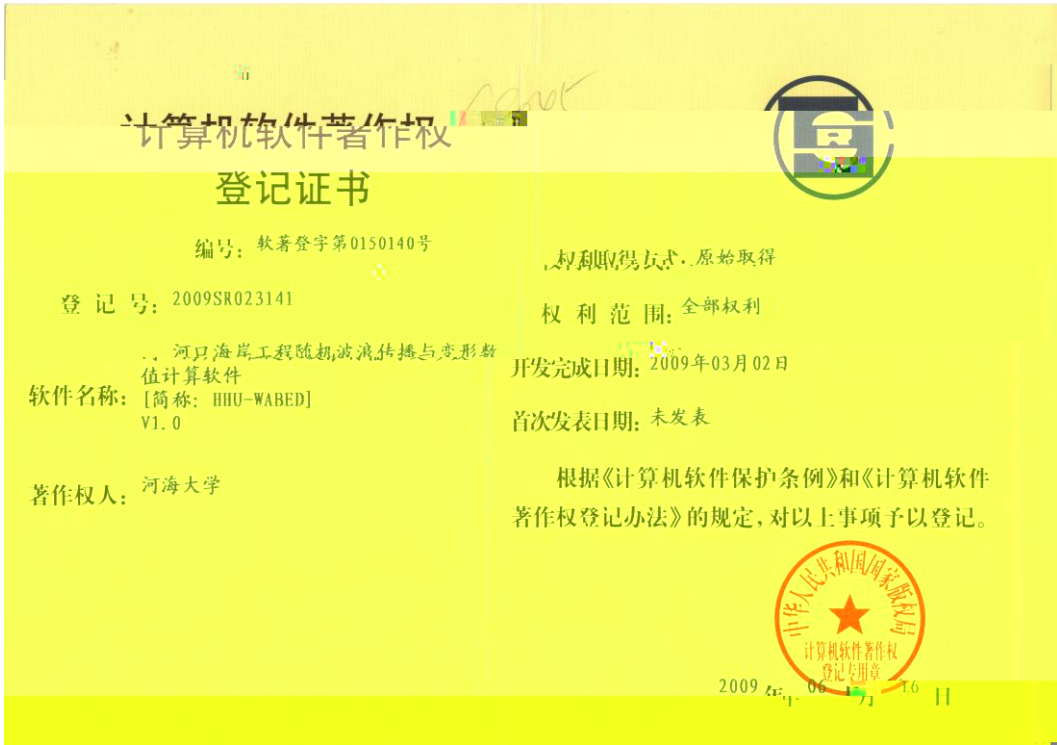
- 1 **Wei Zhang, Yixin Yan, Jinhai Zheng** et al. Temporal and spatial variability of annual extreme water level in the Pearl River Delta region, China. *Global and Planetary Change*, 2009, 69(1-2):35-47
- 2 Xiqing Chena, **Yixin Yan**, Renshou Fu, Xiping Dou, Erfeng Zhang. Sediment transport from the Yangtze River, China, into the sea over the Post-Three Gorge Dam Period: A discussion. *Quaternary International*, 2008, 186(1): 55 64
- 3 **Jinhai Zheng**, Hajime Mase, Zeki Demirbilek, Lihwa Lin. Implementation and evaluation of alternative wave breaking formulas in acoastal spectral wave model. *Ocean Engineering*, 2008,35(11-12):1090 1101

- 1 , , , . ,
(), 2009, 37(1):100-104
- 2 , , , 2009, 31(3):
158-166
- 3 .
2009,3:120-127
- 4 , , . , 2009, 20 (5): 739-
746
- 5 .
2009, 30(2):77-81
- 6 . 2009,
27(3):112-116
- 7 Song Zhiyao , Huang Xuanjun, Zhang Honggui, Chen Xiqing and **Kong Jun**, One Dimensional Unsteady Analytical Solution of Salinity Intrusion in Estuaries, *China Ocean Engineering*, 2009, 22(1):113 122
- 8 Chen Xiqing, Lv Xixi, **Yan Yixin, Tong Chaofeng** et. al. Long-term changes and causes of the grain size of bottom sediments at landward limit of the Yangtze estuary. *Resources and Environment in the Yangtze Basin*, 2008, 17(4): 598-605
- 9 . 2008,
32(3): 49-54
- 10 .
2008, 39(2): 105-111
- 11 , , , .
, 2008, 39(9):1098-1103

12 , . (
), 2008, 36(6): 838-841
 13 , 2008 17 1
 175-180
 14 . .
 , 2008, 25(1): 74-79

- 1 **Wei Zhang**, Yang Mingyuan. Study on the characteristics of temporal and spatial variation of suspended sediment in the pearl river estuary, Proceedings of the ASME 28th International Conference on Ocean, Offshore and Arctic Engineering OMAE2009, Hawaii, 2009
- 2 **Zhang Wei** Yang Mingyuan Zhou Xiaoyan, One-D and Three-D combined hydrodynamic numerical model for river networks and estuary. Chinese-German Joint Symposium on Hydraulic and Ocean Engineering, Germany, 2008
- 3 **Zhang Wei**, Hao Jialing. Human impacts on the hydrology in Pearl River delta, China. Proceedings of the ASME 27th International Conference on Offshore Mechanics and Arctic Engineering, Portugal, 2008
- 4 Yang Mingyuan **Zhang Wei**. Study on salinity stratification and distribution in Lingding yang estuary. Proceedings of the ASME 27th International Conference on Offshore Mechanics and Arctic Engineering, Portugal, 2008
- 5 **Zhang Wei**, Li Ling, Dong Xue. Analysis of hydrodynamic characteristics and estuarine dynamic process of the Dongjiang River Delta based on 1-d numerical model. Proceedings of 16th IAHR-ADP Congress, China, 2008

1		0150140	V1.0 HHU-WABED	2009SR023141
			2009 03 02	
2	SPH	102588	V1.0 HHU-SPHWT	2008SR15409
			2008 06 01	



1
2
3
4
5

2009

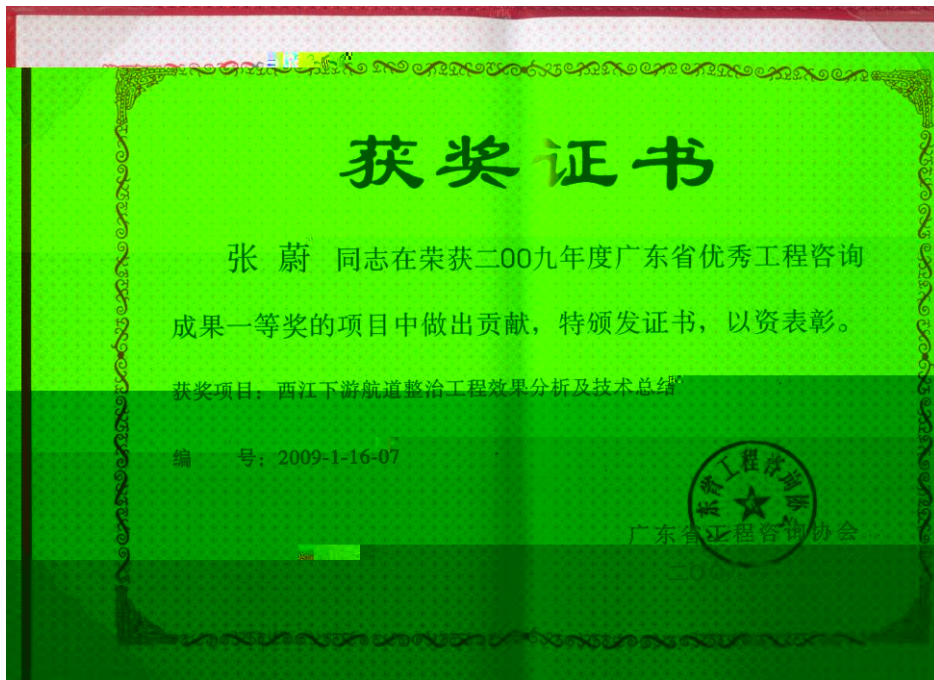
2009


2009
2009

2009

2008

2008





	Chinese-German Joint Youth Seminar on Harbor and Waterway Engineering & TU Darmstadt Student Excursion		2009.10.5-14
	DAAD Summer School-Coastal Protection		2009.9.18-30
			2008.12.18-26
	The 4th Chinese-German Joint symposium on coastal and ocean engineering	Darmstadt, Germany	2008.8.24~30
	The University of Western Australia and Hohai University Joint Workshop On Coastal and Ocean Dynamics		2008.6.10

			2009.11.21-22
		Numerical study on waves and wave-induced currents near jetties in coastal inlets	2009.11.1-6
	11th International Workshop on Wave Hindcasting & Forecasting		

Wilbert Lick		The erosion and flocculation of sediment in surface waters	2009.12.4
William Perrie		TSA with water, a new paradigm for wave models	2009.11.18
			2009.11.13
		Are there Poincare waves in the Chesapeake Bay	2009.11.6
			2009.10.21
		Bus rapid transit (BRT) research in Texas	2009.10.12
			2009.9.30
		Impact of climate change and extreme weather events on Chesapeake Bay	2009.6.25
	Worley Parsons Westmar	Modeling wave-current interaction in harbors and coastal waters	2009.5.13
			2008.12.25

FVHYDRO Non-orthogonal unstructured grid hydrodynamic model 2008.6.26



海峡两岸水利及海岸工程青年学者学术交流会留念

2008.12.19 河海大学



